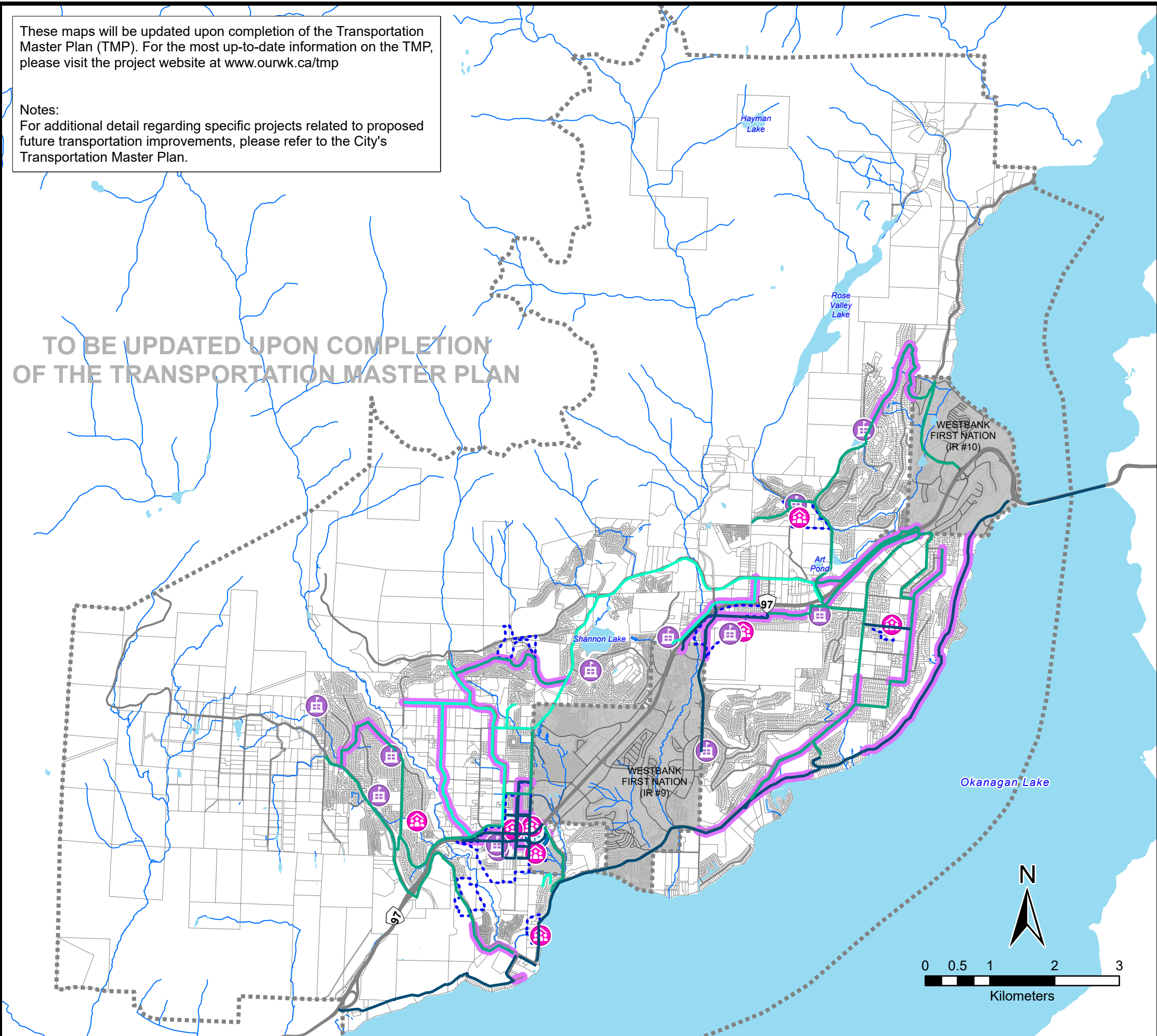


These maps will be updated upon completion of the Transportation Master Plan (TMP). For the most up-to-date information on the TMP, please visit the project website at www.ourwk.ca/tmp

















Notes:
For additional detail regarding specific projects related to proposed future transportation improvements, please refer to the City's Transportation Master Plan.

TO BE UPDATED UPON COMPLETION OF THE TRANSPORTATION MASTER PLAN



SCHEDULE 7 FUTURE BICYCLE NETWORK

OFFICIAL COMMUNITY PLAN
BYLAW 2023 No. 0300

-  Community Centre
-  Firehall
-  RCMP
-  School
-  Streams
- Existing Bicycle Network:**
-  Arterial
-  Collector
-  Local
- Existing Street Network:**
-  Ministry Highway
-  Arterial
-  Collector
-  First Nation Boundary
-  Lakes, Marshes and Wetlands
-  Urban and Neighbourhood Centres
-  West Kelowna Municipal Boundary
- Proposed Bicycle Network Improvements:**
- West Kelowna Transportation Master Plan**
-  Cycling Upgrade Projects

Adopted: **DRAFT**
Please visit us at: www.westkelownacity.ca

Amendments			
Bylaw:	Adoption Date:	Bylaw:	Adoption Date:

Disclaimer:
This map is for general information purposes only. The City of West Kelowna makes no representations as to the completeness, timeliness, and accuracy of the information contained on this map. This map is not for navigation. The City of West Kelowna will not be liable for any damage, loss or injury resulting from the use of the map. This map may be changed by the City of West Kelowna without further notice.